


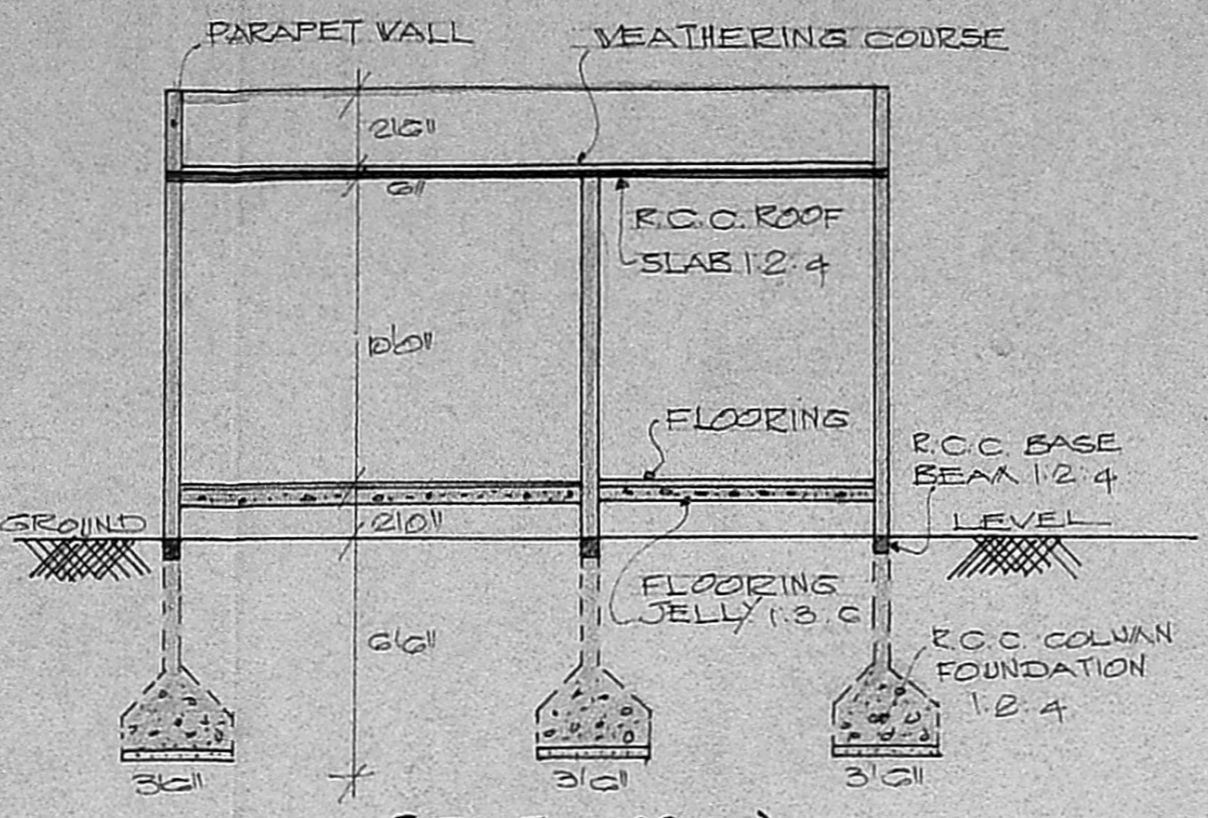
No. 2719/9  
27/9/9

PLAN SHOWING THE PROPOSED CONSTRUCTION OF RESIDENTIAL BUILDING IN PLOT No 45 5.No 24 1/2 AT RAMOORTHY NAGAR (AVENUE) (SAKTHI NAGAR) OF PORUR VILLAGE SAIDAPET TALUK CHENGAI ANNA DIST. SCALE: 1" = 30"

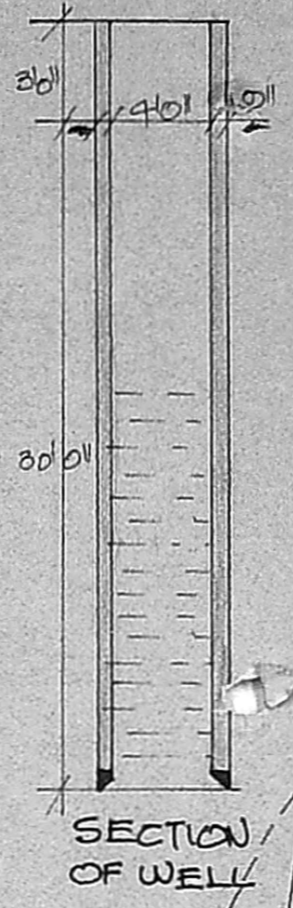
A DAYANAND



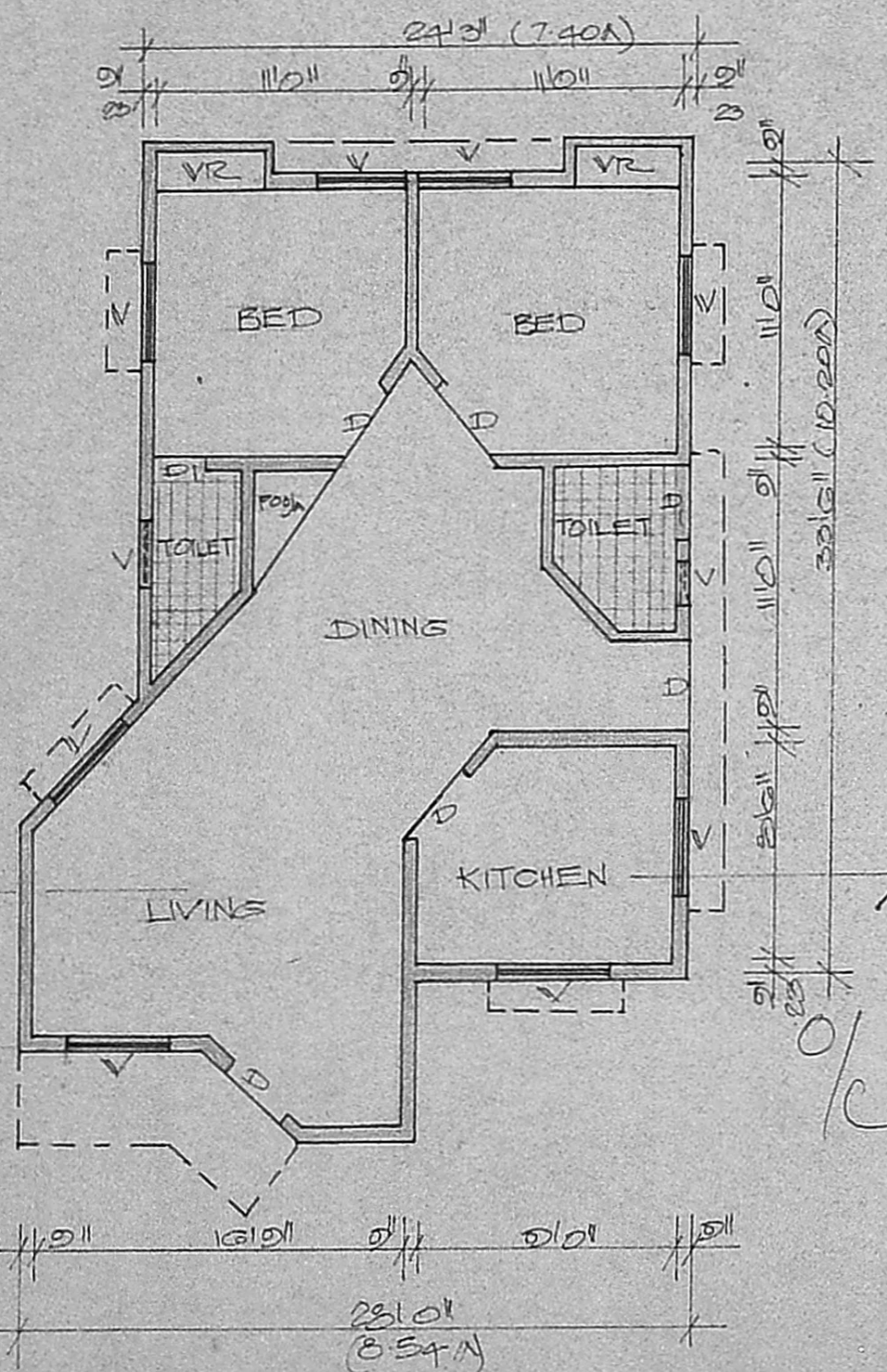
FRONT ELEVATION



SECTION (EF)



SECTION OF WELL



PLAN

Planning Permit No. A/1193/9

**APPROVED**

SUBJECT TO THE CONDITIONS IN THIS OFFICE EITER.

No. PLOT Date 30/9/9

*Sarav*

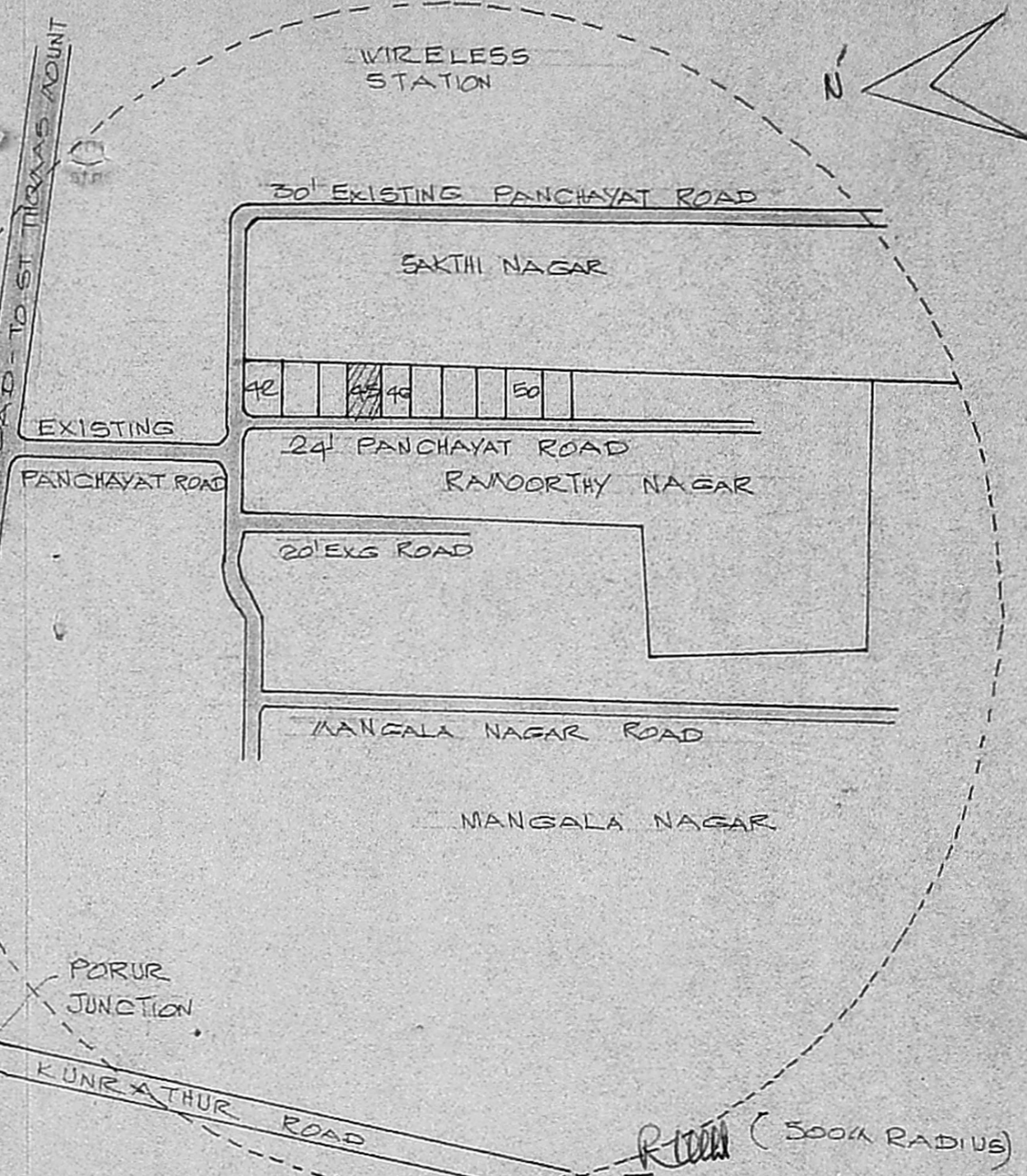
FOR MEMBER SECRETARY  
MADRAS METROPOLITAN  
DEVELOPMENT AUTHORITY  
MADRAS 600 008

WELL 4φ

SEPTIC TANK

SITE PLAN SCALE 1" = 160"

SCHEDULE OF JOINERY		PLOT EXTENT 223/2	
D	DOOR FLUSH 36"x70"	BUILDING AREA 86"	
DI	216"x60"		
V	WINDOW GLAZED 46"x46"	<input type="checkbox"/> PROPOSED SHOWN <input type="checkbox"/> EXISTING ROAD SHOWN	
V	VENTILATOR 216"x16"		



*A Dayanand*

OWNER SIGNATURE

R. MOHAN RAO, D.C.E.  
LICENSED SURVEYOR.  
ALANDUR MUNICIPALITY,  
AMBATTUR TOWNSHIP.  
BRANCH OFFICE.  
**NOORI PLANNERS,**  
PLOT NO. 34, MOSQUE STREET,  
JAYA NAGAR, PORUR, P.O.  
MADRAS-602 104  
LICENSED SURVEYOR